

A. The Green Coastal Experience Trail

Taking in St Lawrence - Flaggy rock - Clairview beach - Carmila - Notch point - Greenhill/Cape Palmerston. A trail with serene beaches, rugged 4WD adventures, spotting Dugongs and birdlife, fishing, crabbing and boating. Perhaps visit an island. The best of coastal Queensland in relaxed and stunning campgrounds.

i. PROPOSED ROUTE

This route is a self drive route - and for visitors to experience all that is on offer along this trail, then a capable 4WD vehicle is a must. There is no designated start point for this trail, and it is envisaged that visitors would start the trail from any of the accommodation options that are available along this proposed trail, such as the Homestead at Lotus Creek or Cape Palmerston Holiday Park.

This trail is heavily focused on outdoor adventure activities such as off road driving, fishing and camping. The entire drive route is approximately 345 km long.

GREEN COASTAL EXPERIENCE TRAIL

TRAVEL DISTANCES

The Homestead, Lotus Creek to St Lawrence - 65kms

St Lawrence to Clairview - 31kms

Clairview to Carmila - 42kms

Carmila to Notch Point Campground - 28kms









Notch Point Campground to Cape Palmerston Holiday Park - 18kms

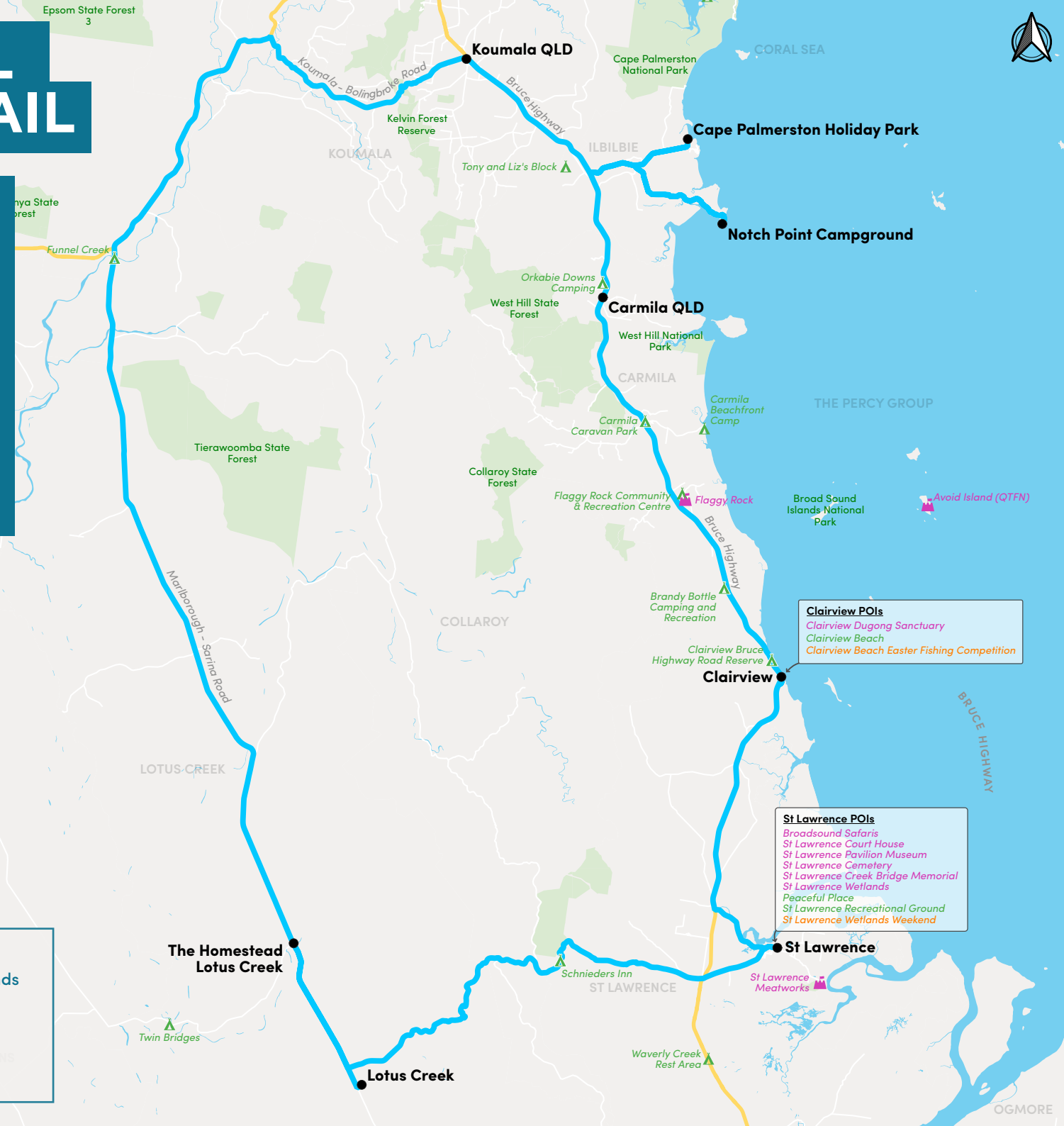
Cape Palmerston Holiday Park to Koumala - 26kms

Koumala to Lotus Creek - 135kms

ii. TRAIL MAP

LEGEND

-  Experience Trail Route
-  Cities, Towns or Destinations on Trail
-  Attractions
-  Events
-  RV & Campgrounds
-  Main Roads
-  Roads
-  State Forest & National Parks



- Clairview POIs**
- Clairview Dugong Sanctuary
 - Clairview Beach
 - Clairview Beach Easter Fishing Competition

- St Lawrence POIs**
- Broadsound Safaris
 - St Lawrence Court House
 - St Lawrence Pavilion Museum
 - St Lawrence Cemetery
 - St Lawrence Creek Bridge Memorial
 - St Lawrence Wetlands
 - Peaceful Place
 - St Lawrence Recreational Ground
 - St Lawrence Wetlands Weekend

